

**WILDLIFE AND COUNTRYSIDE ACT 1981**

**THE DEFINITIVE MAP AND STATEMENT FOR THE TROWBRIDGE URBAN DISTRICT COUNCIL AREA DATED 1953**

**THE WILTSHIRE COUNCIL TROWBRIDGE PATH NO.8 DEFINITIVE MAP AND STATEMENT MODIFICATION ORDER 2021**

This Order is made by Wiltshire Council under Section 53(2)(b) of the Wildlife and Countryside Act 1981 ("the Act") because it appears to that authority that the Trowbridge Urban District Council Area Definitive Map and Statement dated 1953 require modification in consequence of the occurrence of an event specified in Section 53(3)(c)(ii) and 53(3)(c)(iii) of the Act, namely the discovery by the authority of evidence which (when considered with all other relevant evidence available to them) shows-

- ii) that a highway shown in the map and statement as a highway of a particular description ought to be there shown as a highway of a different description.
- iii) that there is no public right of way over land shown in the map and statement as a highway of any description, or any other particulars contained in the map and statement require modification.

The authority have consulted with every local authority whose area includes the land to which the order relates. The Wiltshire Council hereby order that:

1. For the purposes of this Order the relevant date is 19<sup>th</sup> January 2021.
2. The Trowbridge Urban District Council Area Definitive Map and Statement dated 1953 shall be modified as described in Part I and Part II of the Schedule and shown on the map attached to the Order.
3. The Order shall take effect on the date it is confirmed and may be cited as The Wiltshire Council Trowbridge Path no.8 Definitive Map and Statement Modification Order 2021.

THE COMMON SEAL OF }  
THE WILTSHIRE COUNCIL }  
was hereunto affixed this }  
19<sup>th</sup> day of January 2021 }  
in the presence of:



Senior Solicitor



## SCHEDULE

### PART I

#### Modification of Definitive Map

##### Description of public right of way to be upgraded

The extent of path as shown ~~in green~~ on the attached plan leading from point A at OS Grid Reference ST 8427-5629, at its junction with Frome Road, in a generally north-westerly direction for approximately 294 metres to point B at OS Grid Reference ST 8407-5648, at its junction with Path no.9 Trowbridge, having a width varying between 7 metres and 13 metres, as shown ~~in green~~ on the order plan, ~~excluding the central part (Church Fields) which is recorded as adopted highway, at which point the path narrows to between 4 metres and 6 metres.~~

### PART II

#### Modification of Definitive Statement

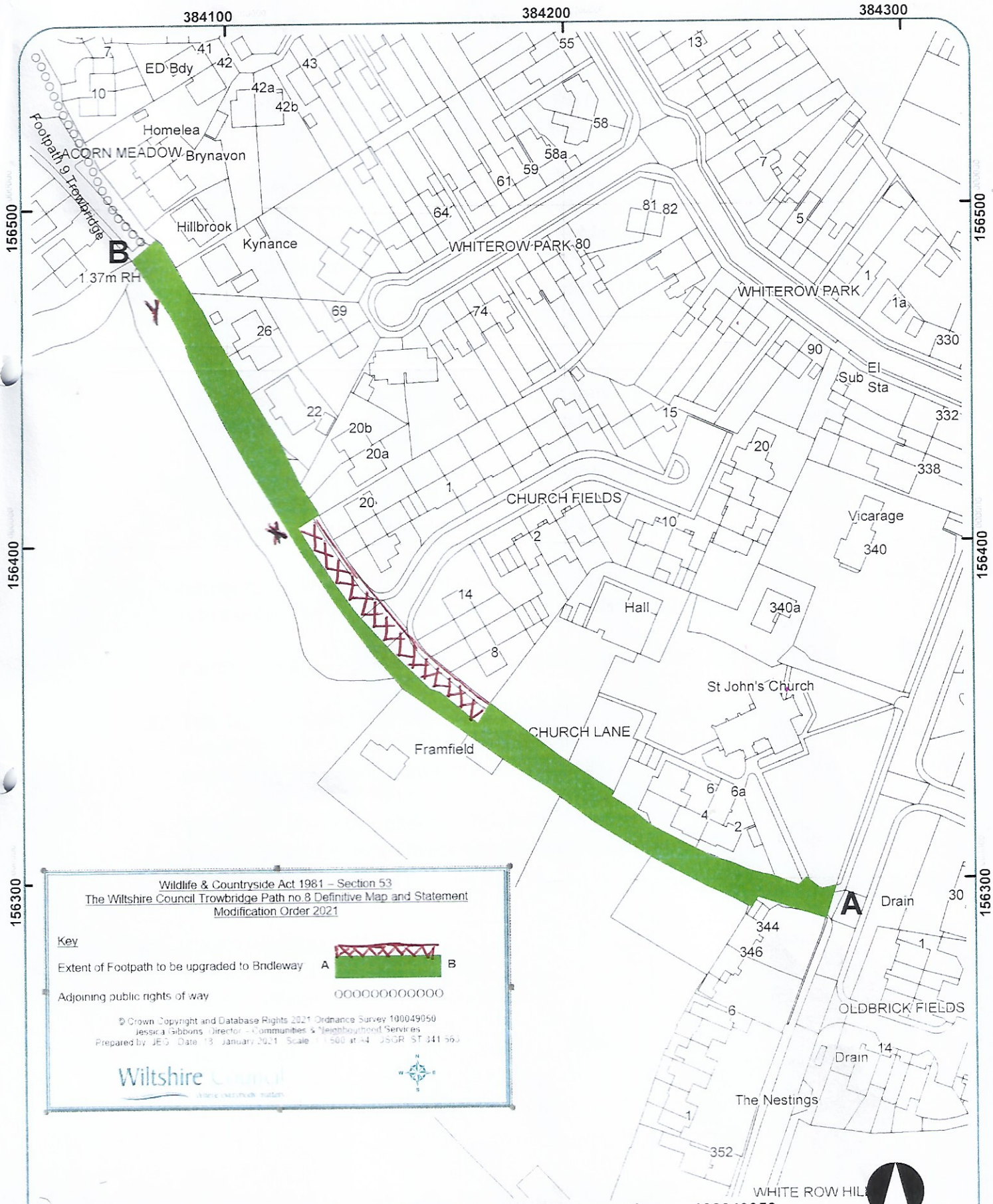
##### Variation of particulars of path or way

Parish	Path No.	Modified Statement to read:-	Modified under Section 53(3) as specified
Trowbridge	8	<p><u>BRIDLEWAY</u>. From Frome Road at Whiterow Hill, south of the Church and School, leading north-west for the length of Church Lane to its junction with path No.9.</p> <p>Approximate length 294m. Width varying between <del>4</del>7m and 13m (see order plan – The Wiltshire Council Trowbridge Path no.8 Definitive Map and Statement Modification Order 2021).</p>	53(3)(c)(ii) 53(3)(c)(iii)

#### Limitations


The Wiltshire Council may permit posts or bollards to be erected between points X and Y on the Order Map to prevent use by mechanically propelled vehicles.


## The Wiltshire Council Trowbridge Path no.8 Definitive Map and Statement Modification Order 2021



Wildlife & Countryside Act 1981 – Section 53  
 The Wiltshire Council Trowbridge Path no.8 Definitive Map and Statement  
 Modification Order 2021

**Key**

Extent of Footpath to be upgraded to Bridleway **A**  **B**

Adjoining public rights of way 

© Crown Copyright and Database Rights 2021 Ordnance Survey 100049050  
 Jessica Gibbons, Director - Communities & Neighbourhood Services  
 Prepared by JEG, Date: 13 January 2021, Scale: 1:500 at 44° 35' 50" N, 121° 56' 00" W

